



The 7th GEOSS Asia-Pacific Symposium,
The 10th GEOSS/AWCI International Coordination Group(ICG) Session,
The 10th GEO Integrated Global Water Cycle Observation of Practice(CoP) Meeting

Activities of DMH in Myanmar

Mr. Than Zaw, Assistant Director,
Department of Meteorology and Hydrology,
Myanmar

26-30, May, 2014

Tokyo

Hydrological Forecasting Stations



- ✓ Hydrological Services in 1964
- ✓ Acid Deposition Monitoring in 2003
- ✓ Member of EANET (Acid Deposition Monitoring Network in Asia) in 2006

Ayeyarwady	- 15 Stations
Chindwin	- 5 Stations
Sittaung	- 2 Stations
Thanlwin	- 1 Station
Dokethawaddy	- 2 Stations
Bago	- 2 Stations
Shwegyin	- 1 Station
Ngawun	- 2 Stations
Total	- 30 Stations



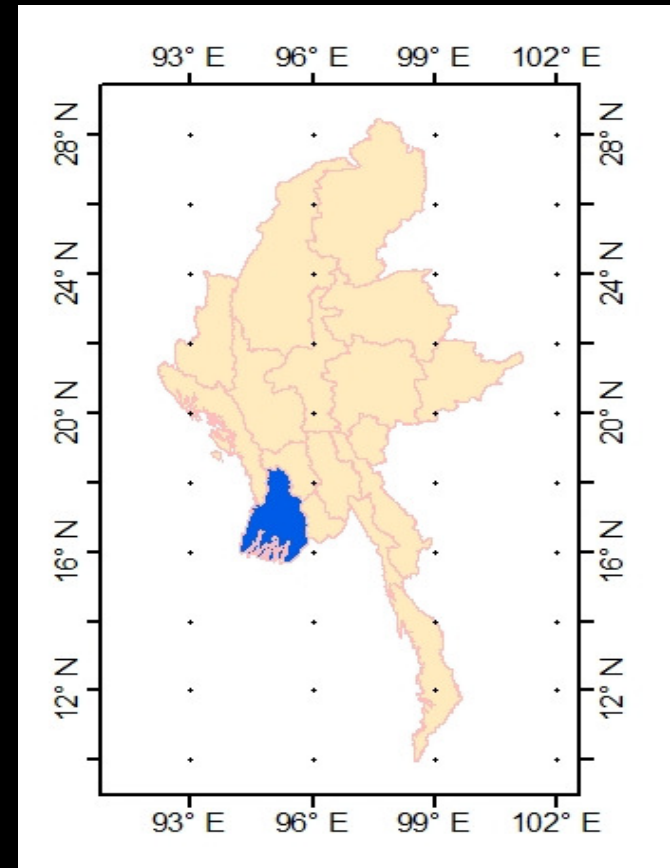
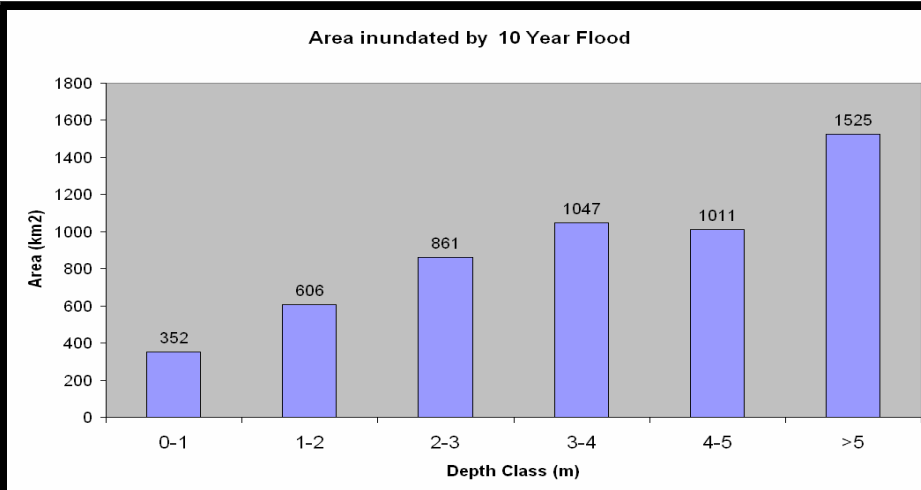
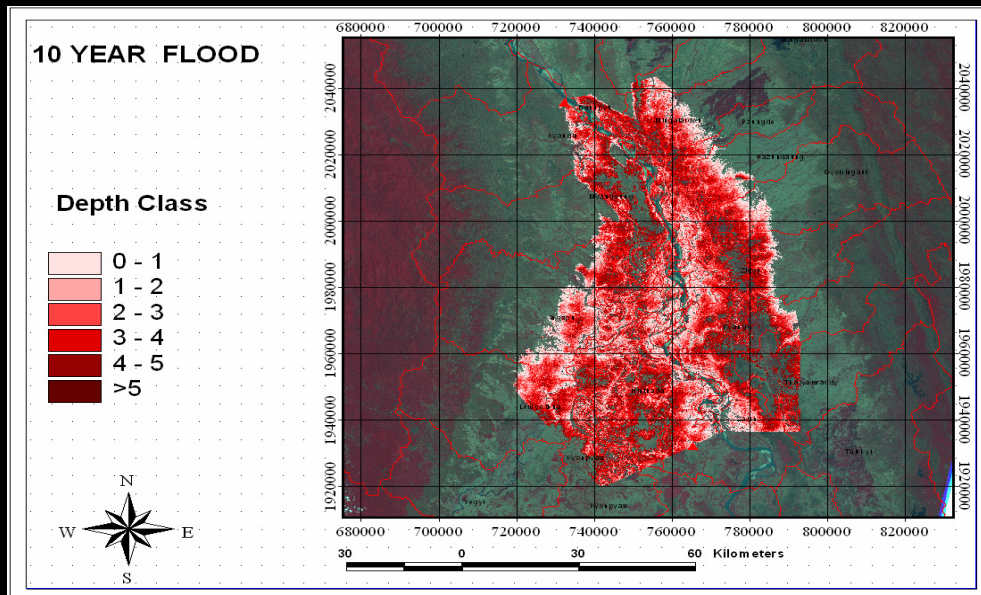
Roles and Responsibility of DMH

Warning, Bulletin, Forecast and News

- ❖
- ❖
- ❖
- ❖
- ❖
- ❖
- ❖
- ❖
- ❖
- ❖
- ❖
- ✓ ■
- ✓ ■
- ✓ ■
- ✓ ■



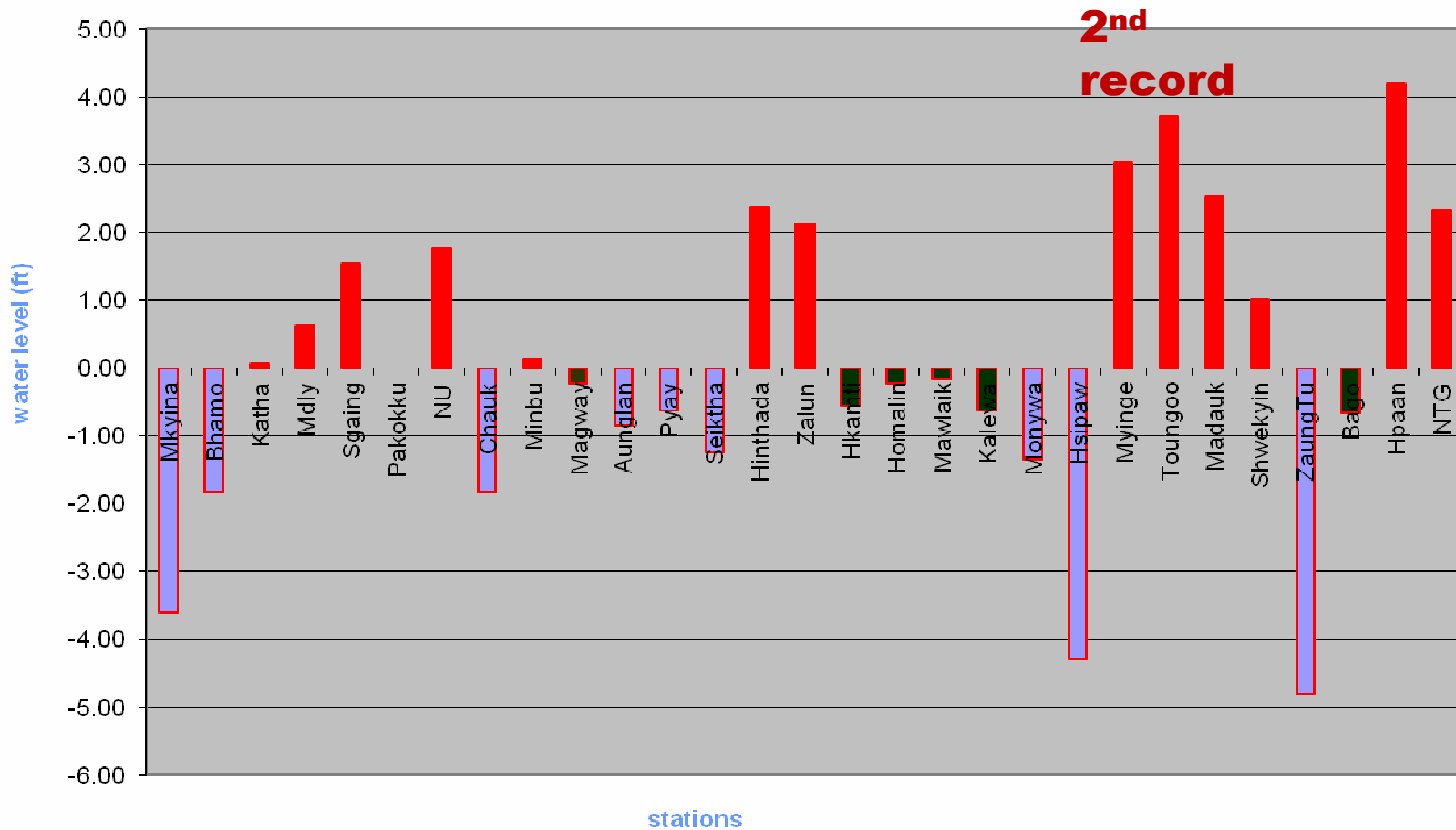
Flood Hazard Map for Zalun and Seiktha of Ayeyarwady Region



Cooperation among JAXA, AIT (GIC), DMH

the occurrences of floods in 2013

Annual peak water levels compared with Danger Levels



Thanks a lot for your attention