

GEOSS Joint Asia-Africa Water Cycle Symposium

Tokyo, 25 – 27 November 2013

Access to the Venue

Please visit the website of your hotel to see their instructions on how to get there. Below are some maps of the Hongo campus and surrounding areas with locations of the Hotel Forest Hongo, the Hotel Coco Grand Ueno Shinobazu and the Keisei line Ueno station and the JR line Ueno station. In addition, instructions on how to get from the Narita airport and the Haneda airport to the Ueno and Tokyo stations using either an express train or limousine bus are provided below. Please note that the Symposium organizers will not arrange a pick-up service at the airport.

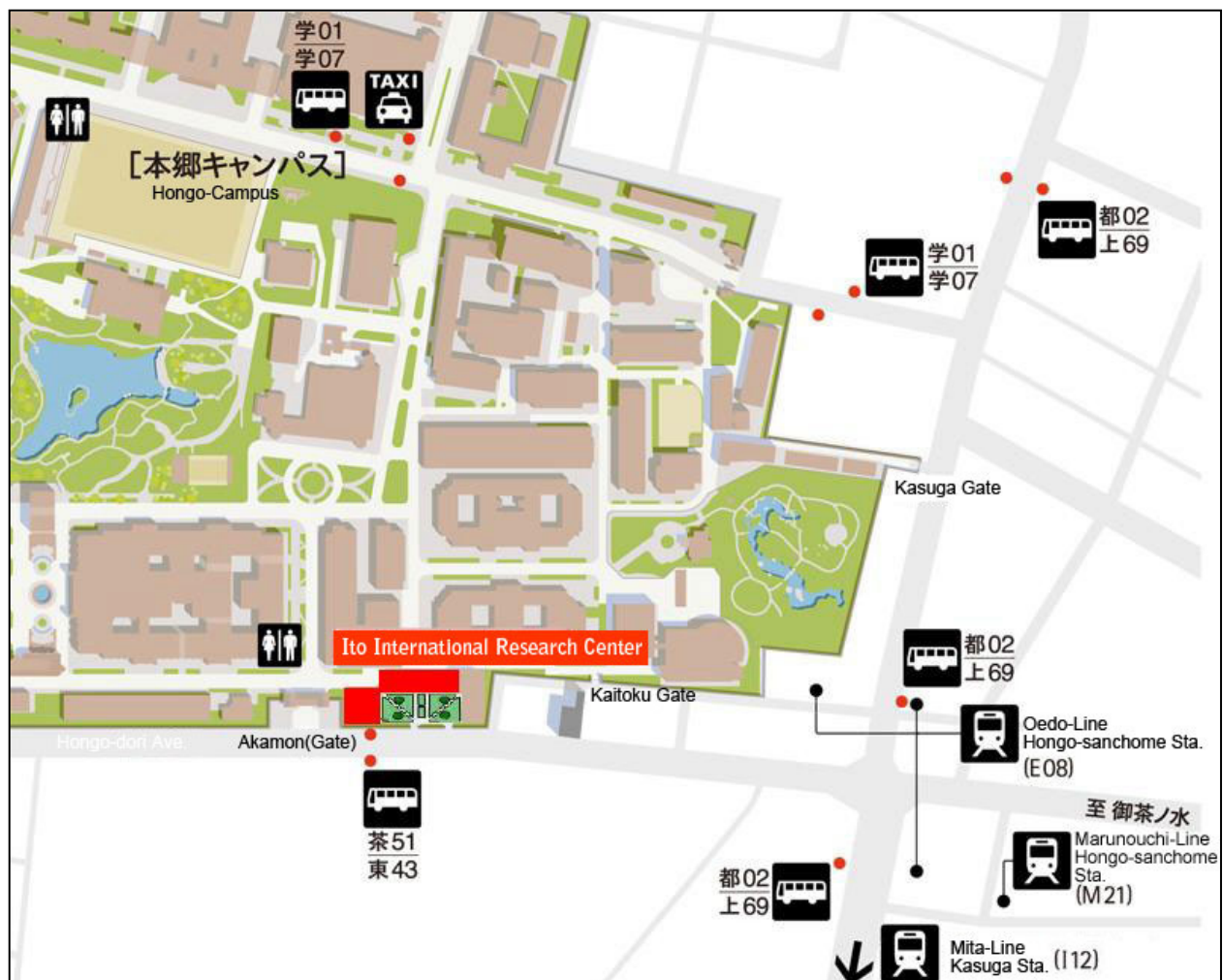
Map of the University of Tokyo Hongo Campus



Access to the venue from closest train and subway stations:

Nearest station (Subway)	Time required
Hongo-sanchome (Marunouchi Line)	8 minutes' walk
Hongo-sanchome (Oedo Line)	6 minutes' walk
Kasuga (Mita Line)	10 minutes' walk

Ochanomizu Station (JR Chuo-Line, JR Sobu-Line)	[Subway]	Subway Marunouchi-Line (for Ikebukuro) -> get off at Hongo-sanchome Station.
	[Subway]	Subway Chiyoda-Line (for Toride) -> get off Yushima Station or Nezu Station.
	[Toei Bus]	茶 51 for Komagome Station South Exit or 東 43 for Arakawadote-soshajo -> get off at Todai-Akamon-Mae, Todai-Seimon-Mae, Todai-Nogakubu-Mae stops.
Okachimachi (JR Yamanote-Line, other lines)	[Toei Bus]	学 07 for the University of Tokyo -> get off at Tatsuokamon, Todai-Byoin-Mae, Todai-Konai stops.
	[Toei Bus]	都 02 for Otsuka Station or 上 69 Otakibashi-shako-mae -> get off Hongo-sanchome Eki-mae stop.
	[Toei Bus]	都 02 for Otsuka Station or 上 69 Otakibashi-shako-mae -> get off Yushima-yonchome stop.
Ueno (JR Yamanote-Line, other lines)	[Toei Bus]	学 01 for the University of Tokyo -> get off at Tatsuokamon, Todai-Byoin-Mae, Todai-Konai stops.



Ueno and Hongo Campus Map



**Forest
Hongo**

**Venue:
Ito Hall**

**Keisei Ueno
Station**

**Coco
Grand**

**JR lines Ueno
Station**



Hongō Campus

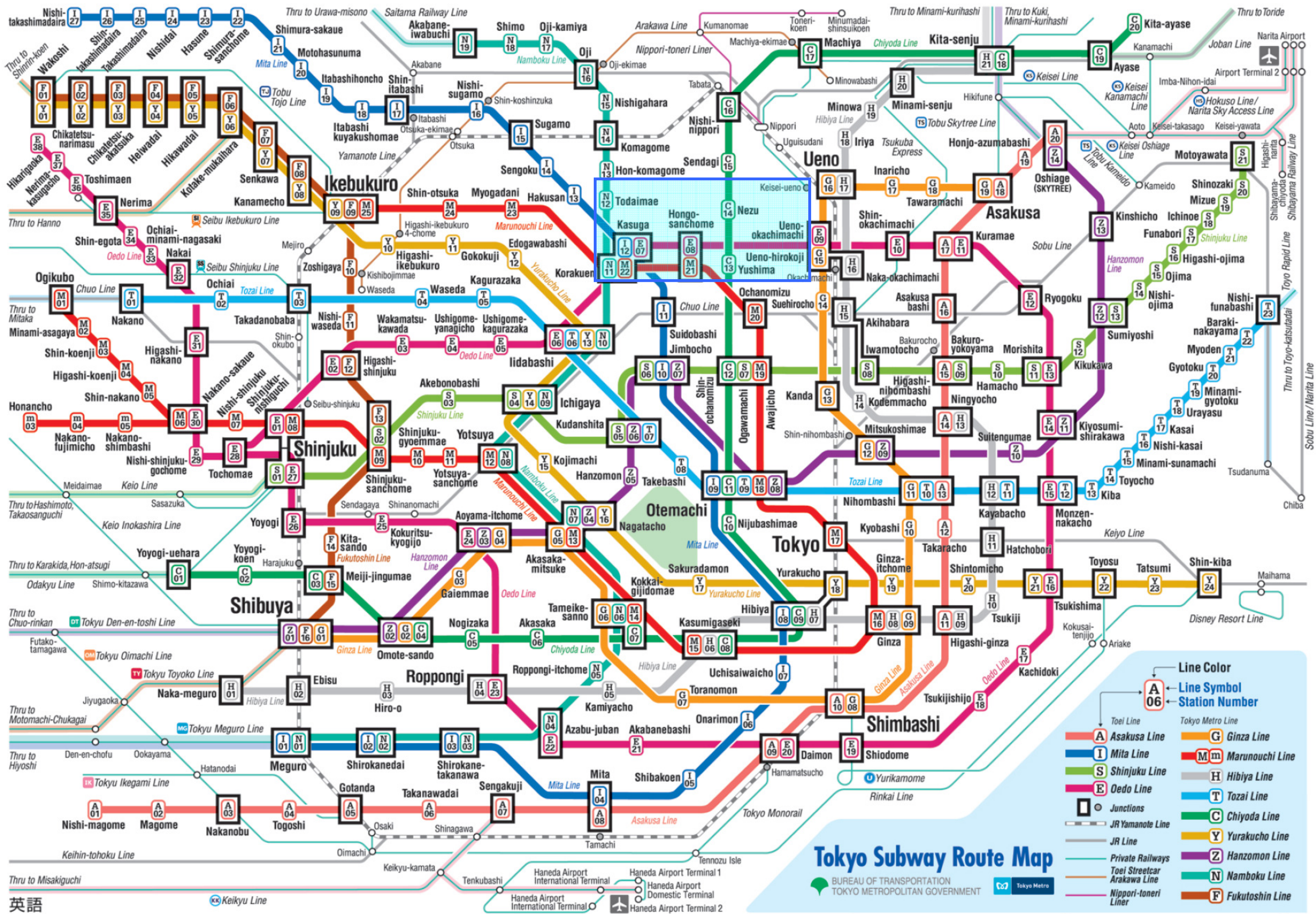
0m 100m 200m 300m



Getting to the Hongō Campus

- Hongō-sanchōme Station (Subway Marunouchi Line)
8 minutes' walk.
- Hongō-sanchōme Station (Subway Ōedo Line)
6 minutes' walk.
- Yushima Station or Nezu Station (Subway Chiyoda Line)
8 minutes' walk.
- Todaimae Station (Subway Namboku Line)
1 minute's walk.
- Kasuga Station (Subway Mita Line)
10 minutes' walk.
- Ochanomizu Station (JR Chūō Line, JR Sōbu Line)
<Subway>Subway Marunouchi Line (for Ikebukuro)
→ get off at Hongō-sanchōme Station.
<Subway>Subway Chiyoda Line (for Toride)
→ get off at Yushima Station or Nezu Station.
<Toei Bus>茶51 for Komagome Station South Exit or 東43 for Arakawa-dote-sōshajo
→ get off at Tōdai-Akamon-mae, Tōdai-Seimon-mae, Tōdai-Nogakubu-mae stops
<Toei Bus>学07 for the University of Tokyo
→ get off at Tatsuokamon, Tōdai-Byōin-mae, Tōdai-Konai stops.
- Ueno Station (JR Yamanote Line, other lines)
<Toei Bus>学01 for the University of Tokyo
→ get off at Tatsuokamon, Tōdai-Byōin-mae, Tōdai-Konai stops.
- Okachimachi Station (JR Yamanote Line, other lines),
<Toei Bus>都02 for Ōtsuka Station or 上69 for Otakibashi-shako-mae
→ get off at Yushima-yonchōme, Hongō-sanchōme Eki-mae stops.

1 Yasuda Auditorium	14 Yayoi Auditorium Annex	33 Faculty of Law Bldg.3	55 Inpatients' Ward B	78 Faculty of Engineering Bldg.7	98 Faculty of Science Bldg.1 (West)	119 Life Sciences Research Bldg.B
Harassment Counseling Center (North Side)	15 Information Center	34 Faculty of Law Bldg.4	56 Old Central Bldg.	79 Faculty of Engineering Bldg.8	International Center for Elementary Particle Physics	120 Earthquake Research Institute Bldg.1
Student Counseling Center (North Side)	16 Sanjo Conference Hall Tatsuokamon Annex	35 General Research Bldg.	57 Central Clinical Service Bldg.1	80 Faculty of Engineering Bldg.9	99 Faculty of Science Bldg.2	121 Earthquake Research Institute Bldg.2
Nandemo-Sodan (One-Stop Resources) Office (North Side)	17 UCR Plaza	36 School of Law Bldg.	58 Central Clinical Service Bldg.2	Institute of Engineering Innovation	100 Faculty of Science Bldg.3	122 Earthquake Research Institute Bldg.3
Communication Support Room (North Side)	18 Gotenshita Ground	37 Faculty of Letters Bldg.3	59 First Research Bldg.	81 Faculty of Engineering Bldg.10	101 Faculty of Science Bldg.4	123 Institute of Molecular and Cellular Biosciences
Career Support Office (North Side)	19 Baseball ground (regulation)	38 Akamon General Research Bldg.	60 East Clinical Research Bldg.	82 Faculty of Engineering Bldg.11	102 Faculty of Science Bldg.7	124 ex-Intelligent Modeling Laboratory
Hongo Health Service Center (South Side)	20 Athletic Field	39 Faculty of Letters Annex	61 Administration & Research Bldg.	83 Faculty of Engineering Bldg.12	103 Chemistry Bldg.	125 Institute for Advanced Studies on Asia
2 Sanjo Conference Hall	21 Gotenshita Memorial Arena	40 Economics Research Bldg.	62 Clinical Research Bldg.	84 Faculty of Engineering Bldg.13	104 Environmental Science Center Annex	126 Institute of Social Science
3 Ikutokuen (Sanshiro Pond)	Student Support Center	41 Economics Research Annex (Kojima Hall)	63 South Clinical Research Bldg.	85 Faculty of Engineering Bldg.14	105 Faculty of Agriculture Bldg.1	127 Historiographical Institute
4 Chūō Refectory (Underground)	Disability Services Office	42 Faculty of Education	64 Clinical Amphitheater	86 Takeda Bldg.	106 Faculty of Agriculture Bldg.2	128 University Museum
5 Second Refectory	22 Communication Center	43 Faculty of Medicine Bldg.1	65 Nurse Dormitory	Takeda Hall	107 Faculty of Agriculture Bldg.2. Annex	129 Environmental Science Center
6 Administration Bureau	23 Overhead Bridge	44 Faculty of Medicine Bldg.2	66 Energy Center	VLSI Design and Education Center	108 Faculty of Agriculture Bldg.3	130 Radioisotope Center
7 General Library	24 Tennis Courts	45 Medical Library	67 Faculty of Pharmaceutical Sciences	87 Seakeeping Tank; Ship Model Basin	Asian Natural Environmental Science Center	131 Information Technology Center
8 Shichitokudō (Japanese Sports Gymnasium)	25 Tennis Courts	International Research Center for Medical Education	68 Pharmaceutical Sciences Research Bldg.	88 Experimental Tank	109 Faculty of Agriculture Bldg.5	132 Information Technology Center Annex
9 Administration Bureau Bldg.2	26 Tennis Courts	46 Faculty of Medicine Bldg.3	69 Pharmaceutical Sciences Library	89 Cavitation Tunnel	110 Faculty of Agriculture Bldg.6	133 Cryogenic Research Center
Hongo International Office	27 Entrepreneur Plaza	47 Faculty of Medicine Annex of Bldg.3	70 Frontier Sciences for Drug Discovery Bldg.	90 Monozukuri Lab.	111 Faculty of Agriculture Bldg.7A	134 Interfaculty Initiative in Information Studies & Graduate School of Interdisciplinary Information Studies
Center for Japanese Language Education	28 Mukogaoka Faculty House	48 Bioscience Research Bldg.	71 Head Administration Office of Engineering (Reppinkan)	91 Faculty of Engineering Bldg.12 Annex 1	112 Faculty of Agriculture Bldg.7B	135 iii-Fukutake Hall
Center for Research and Development of Higher Education	29 International Affairs Department (Kadokawa Hongo Building)	49 Faculty of Medicine Bldg.4	72 Faculty of Engineering Bldg.1	92 Tandem Accelerator Research Facility	University Library for Agricultural and Life Sciences	
Graduate School of Public Policy	30 Ito International Research Center	50 Faculty of Medicine Bldg.5	73 Faculty of Engineering Bldg.2	93 Faculty of Engineering Bldg.12 Annex 2	114 Agricultural and Life Sciences Museum	
10 Kaitokukan	Ito Hall	51 Faculty of Medicine Experimental Research Bldg.	74 Faculty of Engineering Bldg.3 (Under Construction)	94 Wind Engineering Lab.	115 Life Sciences Research Bldg.	
11 Ikutokudō (kyūdō dojō)	Executive Management Program Office	52 International Research Center	75 Faculty of Engineering Bldg.4	95 High Voltage Electron Microscope	116 Veterinary Medical Center	
12 University of Tokyo Press	31 Faculty of Law & Letters Bldg.1	53 Outpatient Clinical Bldg.	76 Faculty of Engineering Bldg.5	96 ex-Faculty of Science Bldg.1	117 Biotechnology Research Center	
13 Yayoi Auditorium	32 Faculty of Law & Letters Bldg.2	54 Inpatients' Ward A	77 Faculty of Engineering Bldg.6	97 Faculty of Science Bldg.1 (Center) Koshiha Hall	118 Food Science Bldg.	



Tokyo Subway Route Map

BUREAU OF TRANSPORTATION
TOKYO METROPOLITAN GOVERNMENT

- | Line Color | |
|--|-----------------------------|
| A | Asakusa Line |
| I | Mita Line |
| S | Shinjuku Line |
| E | Oedo Line |
| □ | Junctions |
| --- | JR Yamanote Line |
| --- | JR Line |
| --- | Private Railways |
| --- | Toei Streetcar Arakawa Line |
| --- | Nippori-toneri Liner |
| G | Ginza Line |
| M | Marunouchi Line |
| H | Hibiya Line |
| T | Tozai Line |
| C | Chiyoda Line |
| Y | Yurakucho Line |
| Z | Hanzomon Line |
| N | Namboku Line |
| F | Fukutoshin Line |

英語

1. Access from the Narita Airport

A. To the **Ueno station** (closest to the venue, Forest Hongo Hotel and Hotel Coco Grand Ueno Shinobazu):

Take the **Keisei line Skyliner** train from the Narita airport to the Ueno station and either walk (20 min to the venue, 5 min to the Coco Grand Hotel, 25 min to the Forest Hongo Hotel) or take a taxi.

Time required: 41 min

Fare: 2400 JPY



B. To the **Tokyo station**

(a) Take the **JR Narita Express** (N'EX) Train from the airport to the Tokyo station.

Time required: 59 min

Fare: 2940 JPY



(b) Take the [Airport Limousine Bus](#) to the [Tokyo station](#).

Time required: 75 - 125 min

Fare: 3000 JPY

2. Access from the Haneda Airport

A. To the Tokyo station

(a) Take the [Airport Limousine Bus](#) to the [Tokyo station](#).

Time required: 30 - 45 min

Fare: 900 JPY

(b) Take the **Tokyo Monorail** line to the **Hamamatsucho** station (terminal) and change to the **JR Yamanote line inner loop**, direction to the **Tokyo** station. Please visit the [Tokyo Monorail Line Web](#) for detailed instructions on how to use the Tokyo Monorail and JR lines to get to the Tokyo station.

Time: 22 minutes

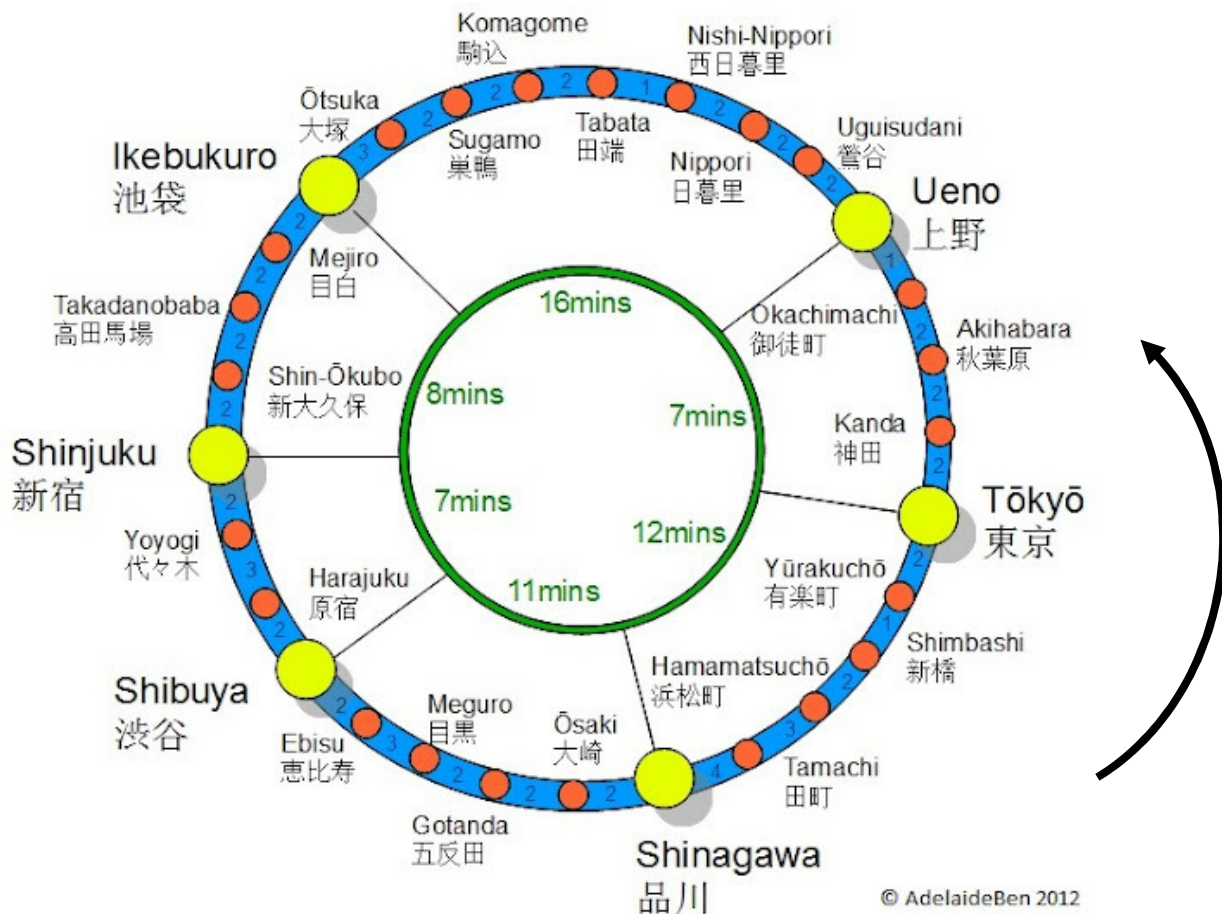
Fare: 620 JPY

(c) Take the **Keikyu line** to the **Shinagawa** station, change to the **JR Yamanote line inner loop**, direction to the **Tokyo** station. Please visit the [Keikyu Line Web](#) for detailed instructions on how to use the Keikyu and JR lines to get to the Tokyo station.

Time: 25 minutes

Fare: 560 JPY

JR Yamanote line inner loop scheme



B. To the Ueno station

Take either the Keikyu line or Tokyo Monorail line and follow the instructions above on how to get to the Tokyo station. Do not get off at the Tokyo station and continue to ride on the JR Yamanote line inner loop up to the Ueno station. Please note that the JR Ueno station is not identical with the Keisei Ueno station but it is located very close. Refer to the Ueno and Hongo Campus area map above.

Also please visit the [Keikyu Line Web](#) and [Tokyo Monorail Line Web](#) for detailed instructions on how to use the Keikyu or Tokyo Monorail lines and JR lines to get to the Ueno station.

Recommended access to the Hotel Coco Grand Ueno Shinobazu and Hotel Forest Hongo:

1. Hotel Coco Grand Ueno Shinobazu:
 - from Narita: use the Keisei Skyliner to the Keisei Ueno and then walk (~300m) to your hotel
 - from Haneda: see the instructions above to get to the JR Ueno station and then walk (~500m) or take a taxi to your hotel

2. Hotel Forest Hongo:
 - from Narita: use the Keisei Skyliner to the Keisei Ueno and then take a taxi (about 2000 JPY) or walk to your hotel (~2km)
 - from Haneda: see the instructions above to get to the Tokyo station, change there to the Tokyo Metro Marunouchi line and go to the Hongo-sanchome station. Take a taxi or walk (~1km) to your hotel. You can also take a taxi from the Tokyo station, it takes about 20 minutes and costs 2500 JPY.